

**Legend**

- State Highway
- Rural Road
- Park Road
- Stream
- State Park
- Breastworks - fortifications

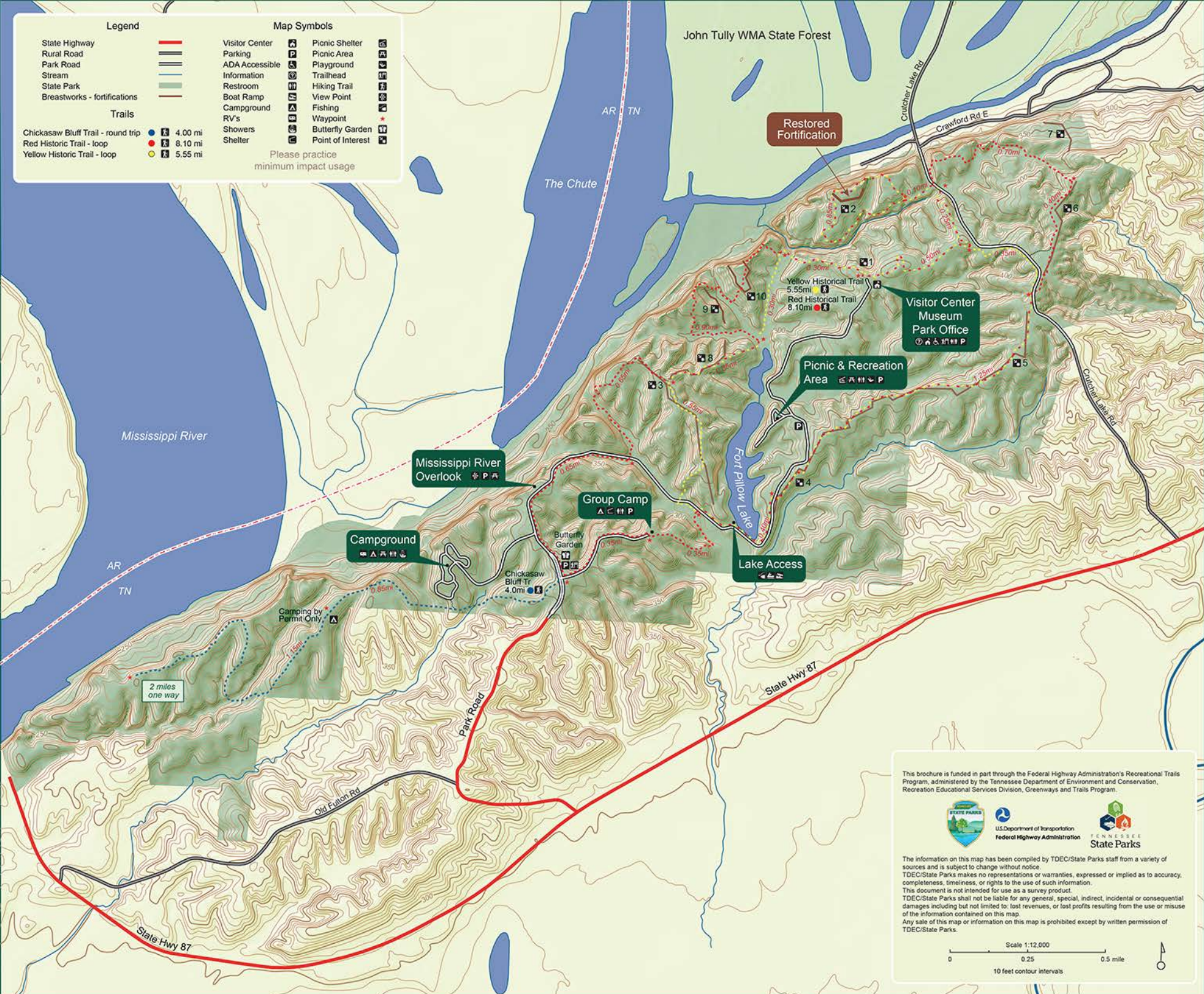
**Trails**

- Chickasaw Bluff Trail - round trip 4.00 mi
- Red Historic Trail - loop 8.10 mi
- Yellow Historic Trail - loop 5.55 mi




**Map Symbols**

- Visitor Center
- Parking
- ADA Accessible
- Information
- Restroom
- Boat Ramp
- Campground
- RVs
- Showers
- Shelter
- Picnic Shelter
- Picnic Area
- Playground
- Trailhead
- Hiking Trail
- View Point
- Fishing
- Waypoint
- Butterfly Garden
- Point of Interest

Please practice minimum impact usage



This brochure is funded in part through the Federal Highway Administration's Recreational Trails Program, administered by the Tennessee Department of Environment and Conservation, Recreation Educational Services Division, Greenways and Trails Program.

The information on this map has been compiled by TDEC/State Parks staff from a variety of sources and is subject to change without notice. TDEC/State Parks makes no representations or warranties, expressed or implied as to accuracy, completeness, timeliness, or rights to the use of such information. This document is not intended for use as a survey product. TDEC/State Parks shall not be liable for any general, special, indirect, incidental or consequential damages including but not limited to: lost revenues, or lost profits resulting from the use or misuse of the information contained on this map. Any sale of this map or information on this map is prohibited except by written permission of TDEC/State Parks.

Scale 1:12,000  
 0 0.25 0.5 mile  
 10 feet contour intervals