

Red Clay State Historic Park

This brochure is funded in part through the Federal Highway Administration's Recreational Trails Program, administered by the Tennessee Department of Environment and Conservation, Recreation Educational Services Division, Greenways and Trails Program.

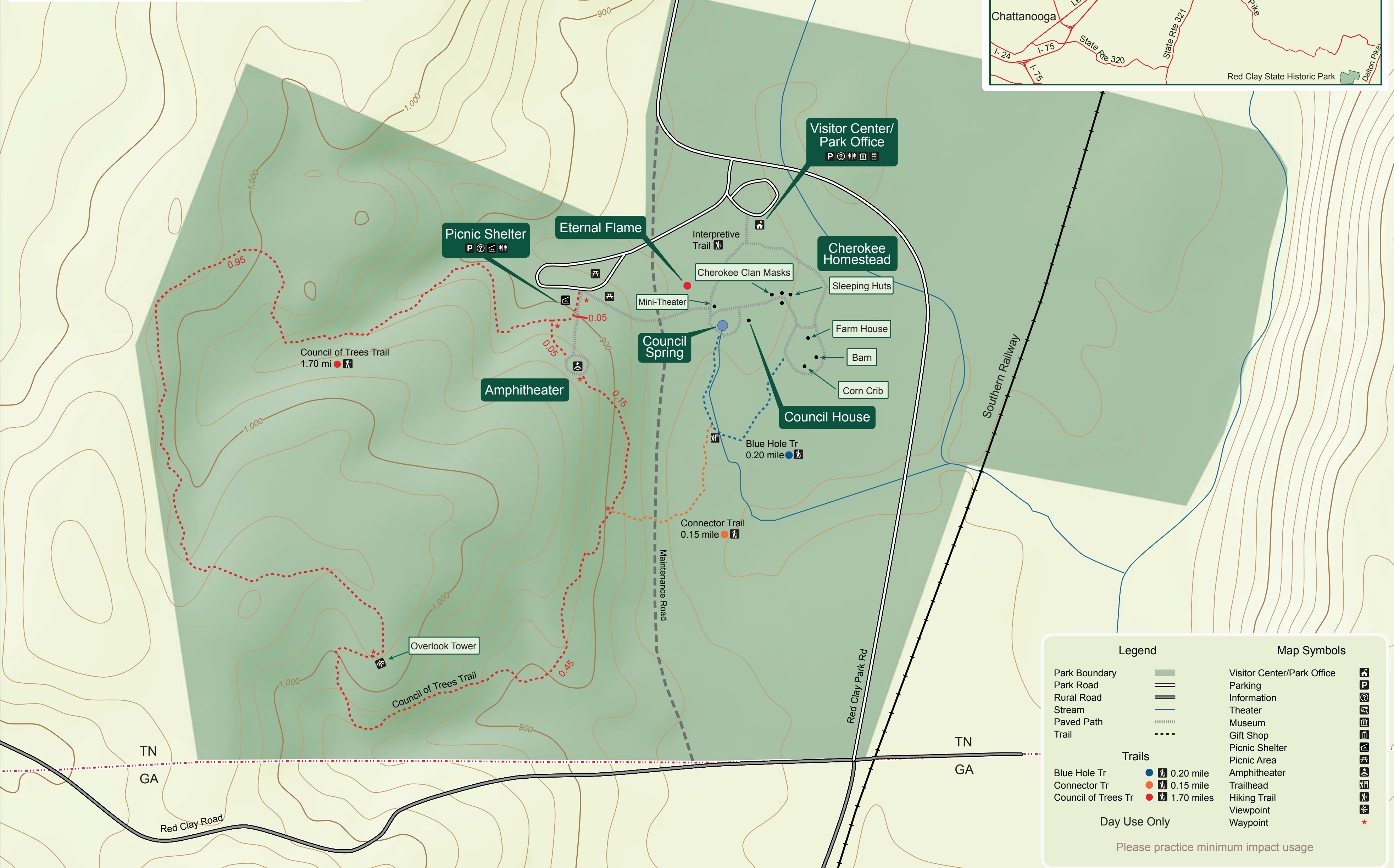
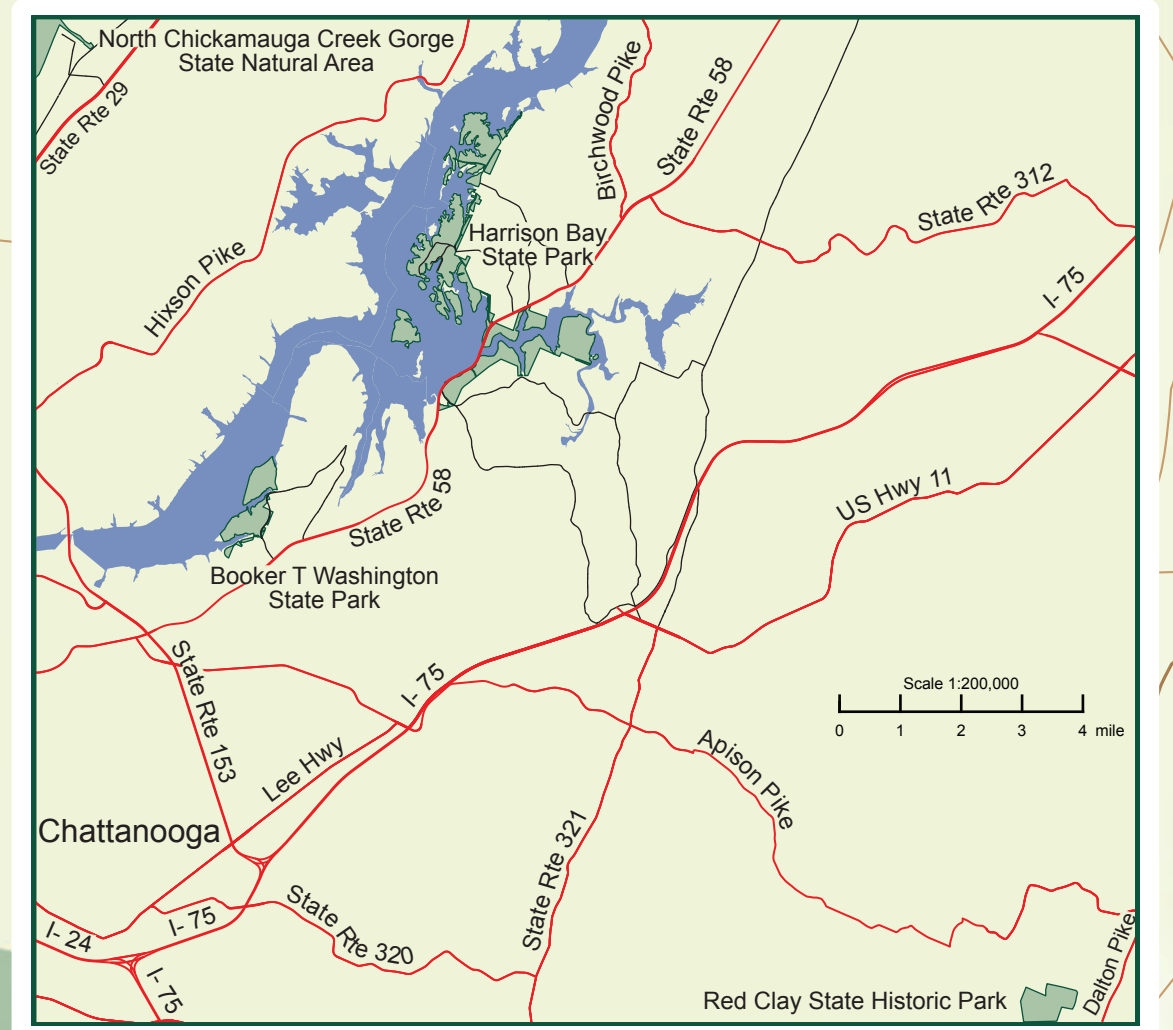
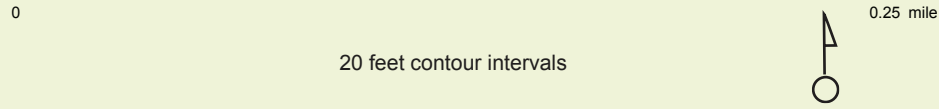


U.S. Department of Transportation
Federal Highway Administration



The information on this map has been compiled by TDEC/State Parks staff from a variety of sources and is subject to change without notice. TDEC/State Parks makes no representations or warranties, expressed or implied as to accuracy, completeness, timeliness, or rights to the use of such information. This document is not intended for use as a survey product. TDEC/State Parks shall not be liable for any general, special, indirect, incidental or consequential damages including but not limited to: lost revenues or lost profits resulting from the use or misuse of the information contained on this map. Any sale of this map or information on this map is prohibited except by written permission of TDEC/State Parks.

Scale 1:3,500



Legend		Map Symbols	
Park Boundary		Visitor Center/Park Office	
Park Road		Parking	
Rural Road		Information	
Stream		Theater	
Paved Path		Museum	
Trail		Gift Shop	
		Picnic Shelter	
		Picnic Area	
		Amphitheater	
		Trailhead	
		Hiking Trail	
		Viewpoint	
		Waypoint	

Trails	
Blue Hole Tr	0.20 mile
Connector Tr	0.15 mile
Council of Trees Tr	1.70 miles

Day Use Only

Please practice minimum impact usage